

Adopted by:

Winston-Salem Urban Area MPO
Date: May 17, 2012

NCDOT

Date: December 6, 2012

Recommended by

Transportation Planning Branch
Date: October 27, 2012

Figure 2-1










Winston-Salem Urban Area

Comprehensive Transportation Plan

Plan date: May 17, 2012

- Sheet 1 **Adoption Sheet**
- Sheet 2 **Highway Map**
- Sheet 3 **Public Transportation and Rail Map**
- Sheet 4 **Bicycle Map**
- Sheet 5 **Pedestrian Map**

Legend

-  Schools
-  Roads
-  Railroads
-  Rivers and Streams
-  County Boundaries
-  City Boundaries
-  Planning Boundary

0 0.5 1 2 3 4 Miles

Sheet 1 of 5

Base map date: May 10, 2011
Refer to CTP document for more details

